

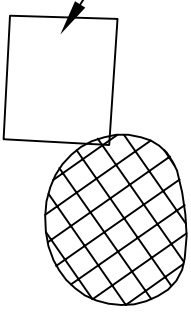
PLANT ACCESS ROAD



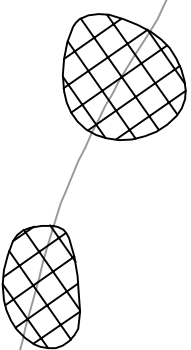
40

MW-303B
MW-303A

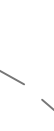
FORMER
TRUCK
MAINTENANCE
GARAGE



MW-316

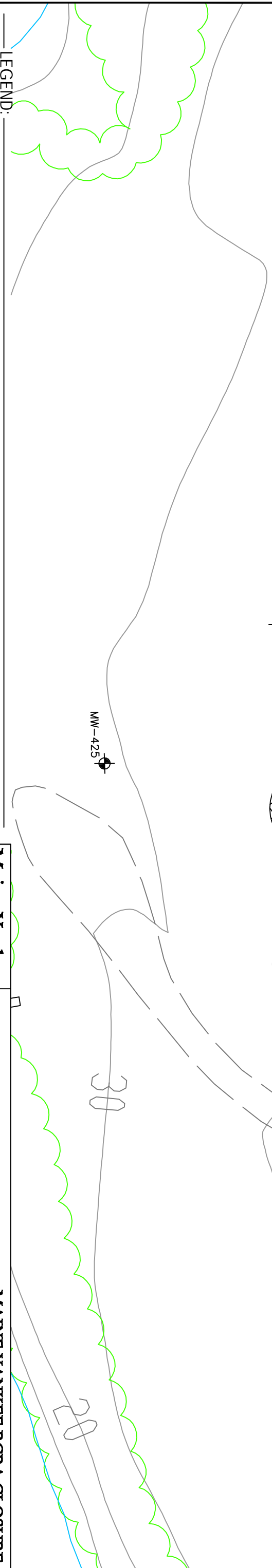


MW-425



30

20



LEGEND:

MW-316  MONITORING WELL LOCATION

 AREA OF PETROLEUM-CONTAMINATED SOIL

SCALE IN FEET



ORIGINAL BASE MAP INFO OBTAINED FROM:
JAMES SEWALL COMPANY

Maine Yankee



DRAWINGS PRODUCED BY:		CH2MHILL, STRATEX	
DATE PREPARED:		04-12-04	
DESIGNED BY:		NOS	
DRAWN BY:		TS	
CHECKED BY:		NOS	
REVIEWED BY:		RGG	
PROJECT NUMBER/PHASE:		MEP04103/1	
SCALE:		1"=40'	

MAINE YANKEE RCRA CLOSURE

DRAWING TITLE:
**FORMER CONCRETE TRUCK
MAINTENANCE GARAGE AREAS
OF PETROLEUM CONTAMINATION**

PREPARED FOR:
MAINE YANKEE ATOMIC POWER CO., Wiscasset, ME

FIGURE NO. **1**