







LEGEND:

-  DRAINAGE AREA OUTFALL
-  BIOTA SAMPLE LOCATION
-  RAILROAD
-  TOPOGRAPHIC CONTOURS (10-FT INTERVALS)
-  UTILITY LINES (USGS QUAD)
-  WATER WAY / STREAM / RIVER

Note: Twenty (20) Lobsters specimens were collected from Montsweag Bay in the vicinity of Long Ledge. (See Figure 2-4)



ORIGINAL BASE MAP INFO OBTAINED FROM:
JAMES SEWALL COMPANY

Maine Yankee




MAINE YANKEE RCRA CLOSURE - Bailey Point RFI Report	
DRAWINGS PRODUCED BY:	CH2MHILL, STRATEX JACQUES WHITFORD COMPANY
DATE PREPARED:	09-02-05
DESIGNED BY:	NOS
DRAWN BY:	BSB
CHECKED BY:	NOS
REVIEWED BY:	RGG
PROJECT NUMBER/PHASE:	MEP0216718A
SCALE:	1"=200'

DRAWING TITLE:	PLANT AREA STORMWATER OUTFALLS
PREPARED FOR:	MAINE YANKEE ATOMIC POWER CO., Wiscasset, ME
FIGURE NO.:	1