






LEGEND:

-  PLANNED AND PROPOSED REMOVAL AREAS
-  RAILROAD
-  TOPOGRAPHIC CONTOURS (10-FT INTERVALS)
-  UTILITY LINES (USGS QUAD)
-  WATER WAY / STREAM / RIVER



ORIGINAL BASE MAP INFO OBTAINED FROM:
JAMES SEWALL COMPANY

Maine Yankee



MAINE YANKEE RCRA CLOSURE - Bailey Point CMS Report

DRAWINGS PRODUCED BY: CH2MHILL, STRATEX JACQUES WHITFORD COMPANY					DRAWING TITLE: PLANNED AND PROPOSED REMOVAL AREAS	
DATE PREPARED: 03-01-05	DESIGNED BY: NOS	DRAWN BY: BSB	CHECKED BY: NOS	REVIEWED BY: RGG	PROJECT NUMBER/PHASE: MEP04103/1	SCALE: 1"=300'
PREPARED FOR: MAINE YANKEE ATOMIC POWER CO, Wiscasset ME					FIGURE NO. 3-2	